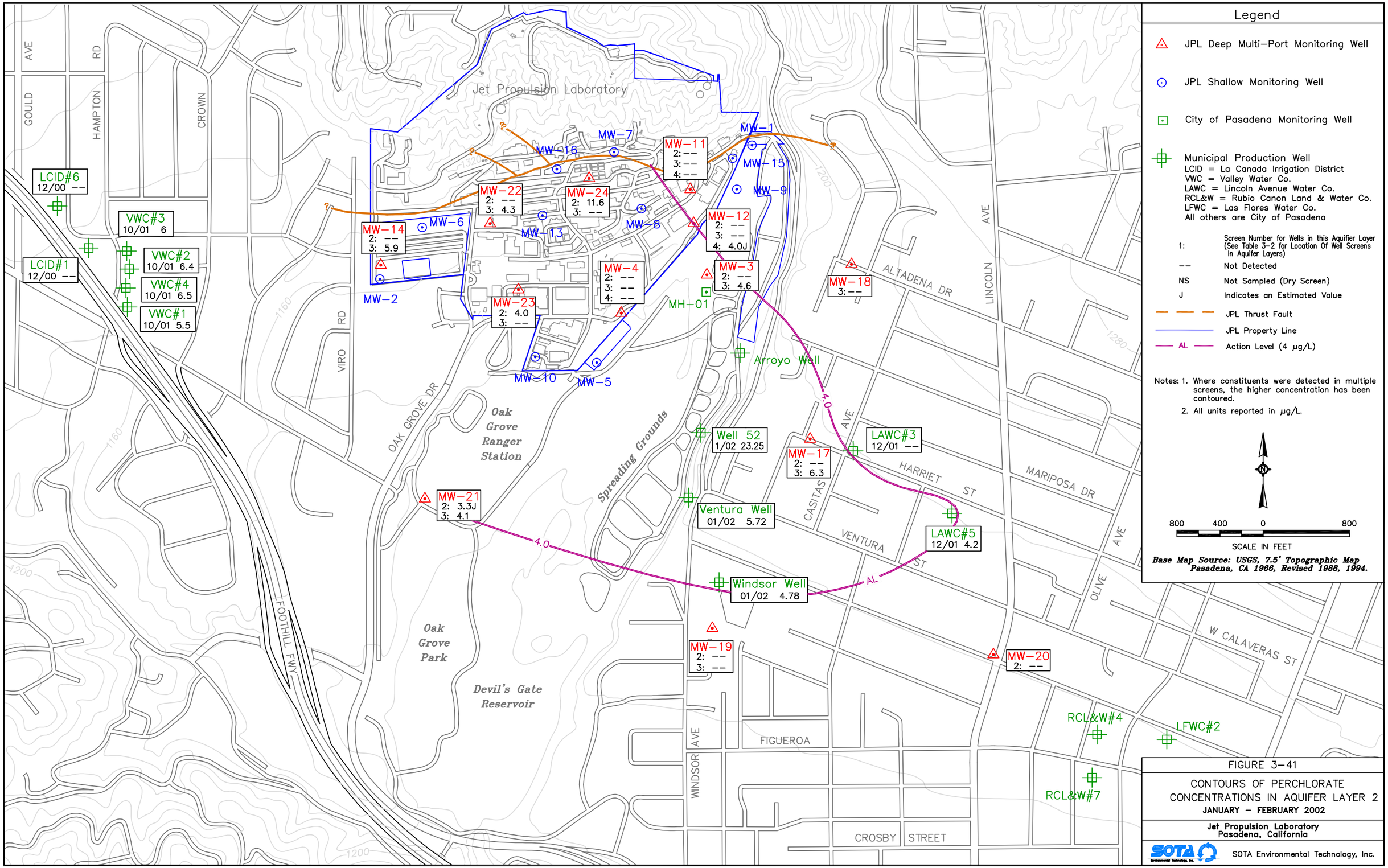

FIGURE 3-41

CONTOURS OF PERCHLORATE CONCENTRATIONS IN AQUIFER LAYER 2

JANUARY – FEBRUARY 2002

Jet Propulsion Laboratory
Pasadena, California

SOTA Environmental Technology, Inc.

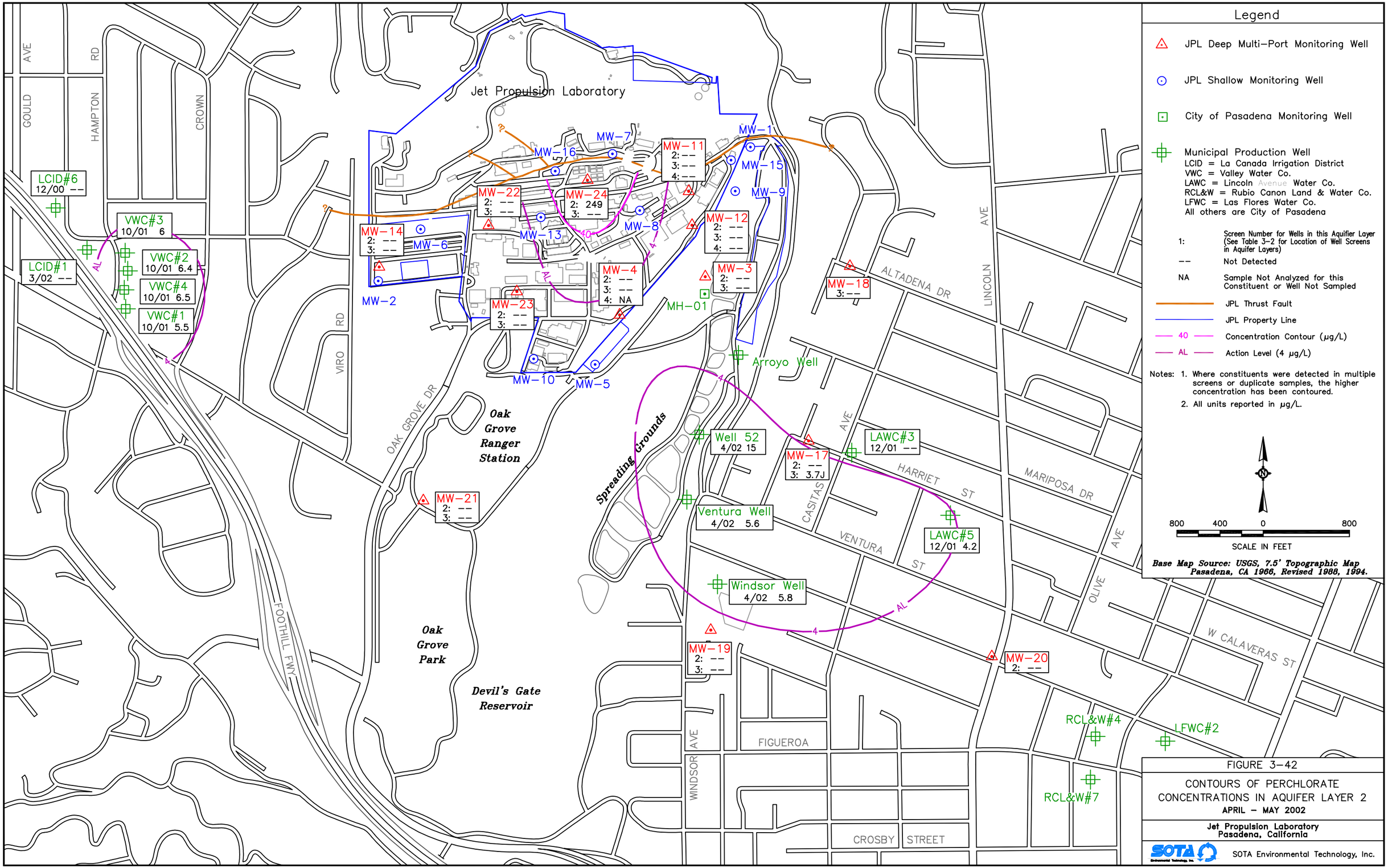

FIGURE 3-42

CONTOURS OF PERCHLORATE CONCENTRATIONS IN AQUIFER LAYER 2

APRIL – MAY 2002

Jet Propulsion Laboratory
Pasadena, California

SOTA Environmental Technology, Inc.

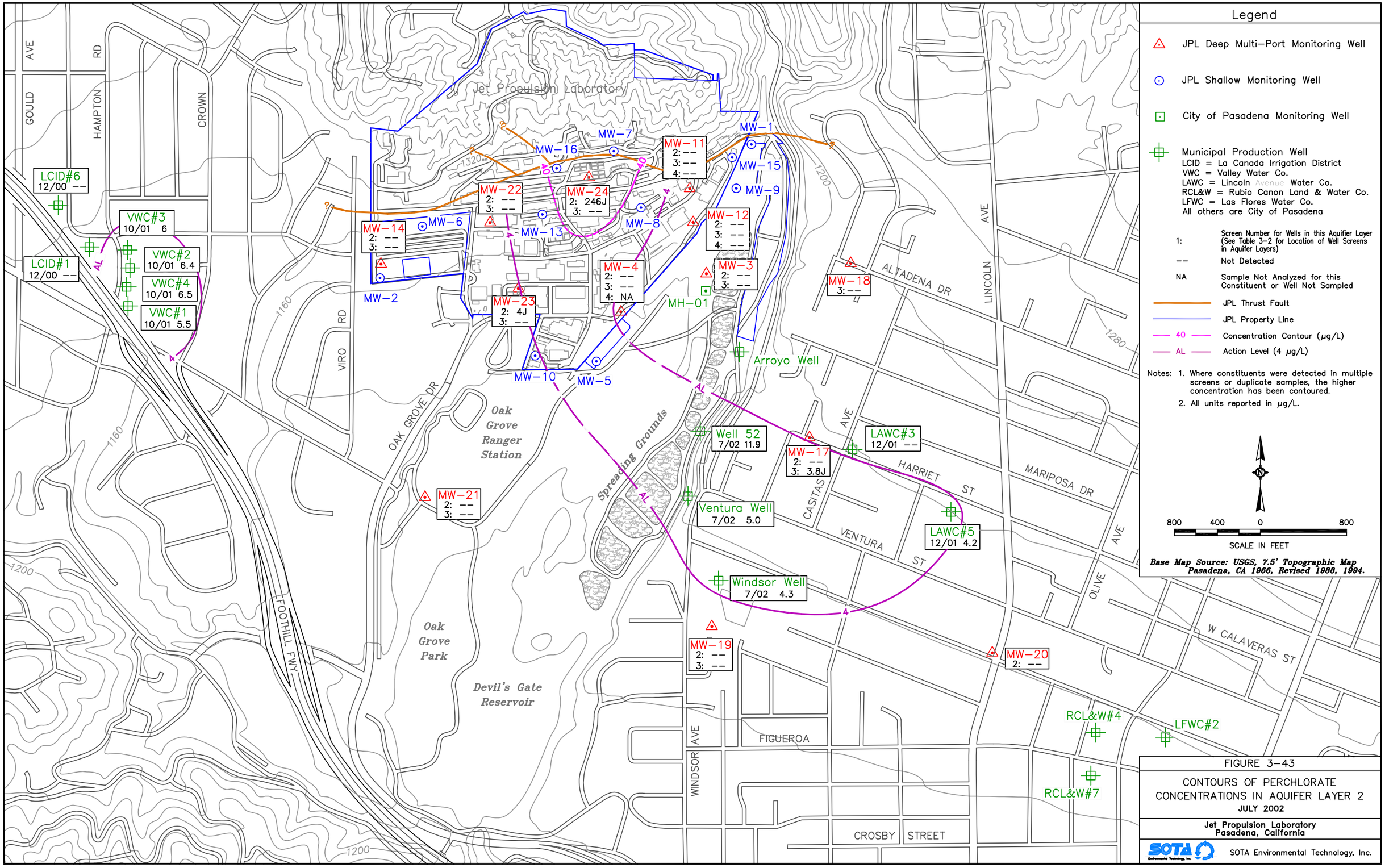

FIGURE 3-43

CONTOURS OF PERCHLORATE CONCENTRATIONS IN AQUIFER LAYER 2

JULY 2002

Jet Propulsion Laboratory
Pasadena, California

SOTA Environmental Technology, Inc.

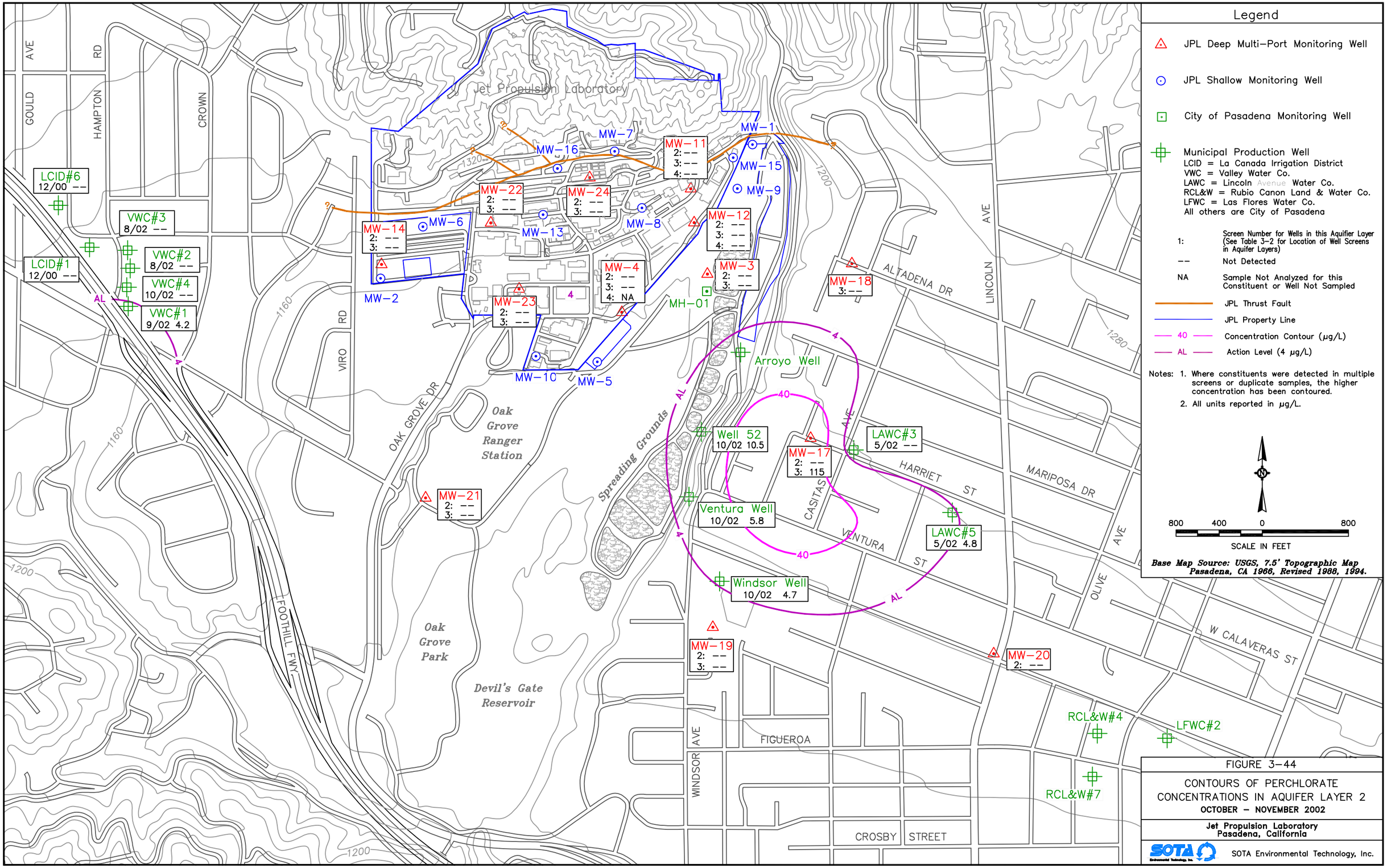

FIGURE 3-44

CONTOURS OF PERCHLORATE CONCENTRATIONS IN AQUIFER LAYER 2

OCTOBER – NOVEMBER 2002

Jet Propulsion Laboratory
Pasadena, California

SOTA Environmental Technology, Inc.

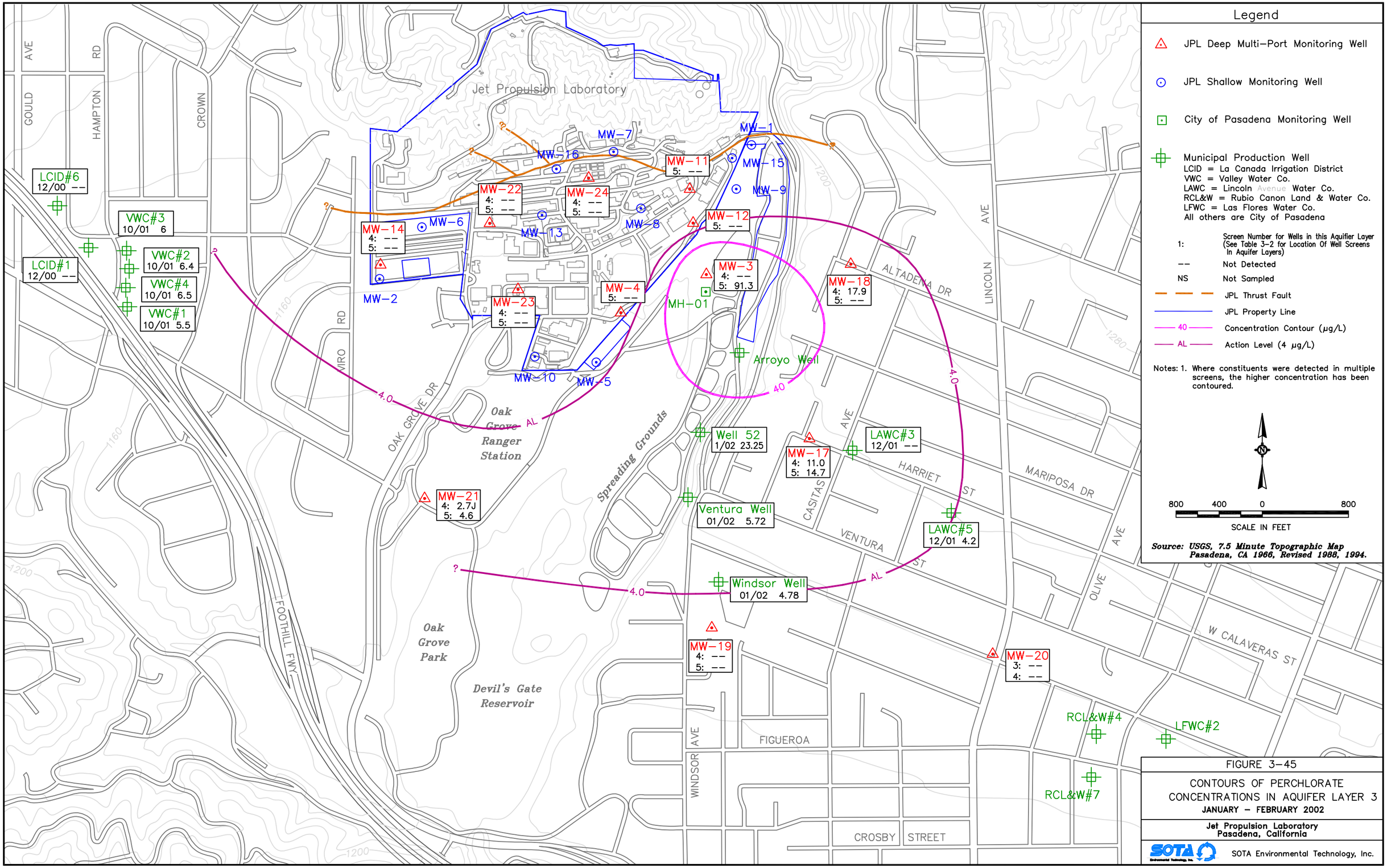

FIGURE 3-45

CONTOURS OF PERCHLORATE CONCENTRATIONS IN AQUIFER LAYER 3

JANUARY – FEBRUARY 2002

Jet Propulsion Laboratory
Pasadena, California

SOTA Environmental Technology, Inc.

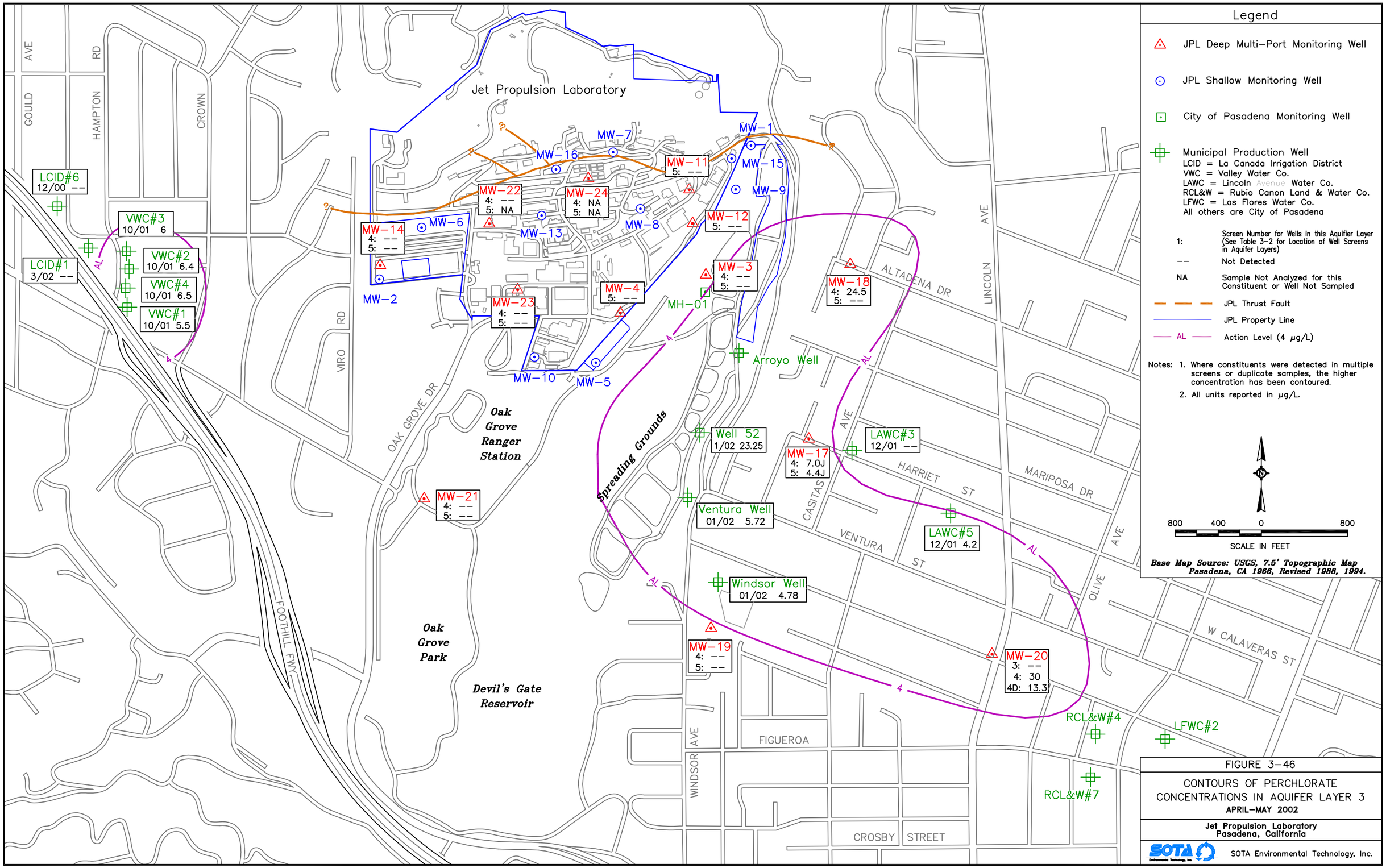

FIGURE 3-46

CONTOURS OF PERCHLORATE CONCENTRATIONS IN AQUIFER LAYER 3

APRIL-MAY 2002

Jet Propulsion Laboratory
Pasadena, California

SOTA Environmental Technology, Inc.

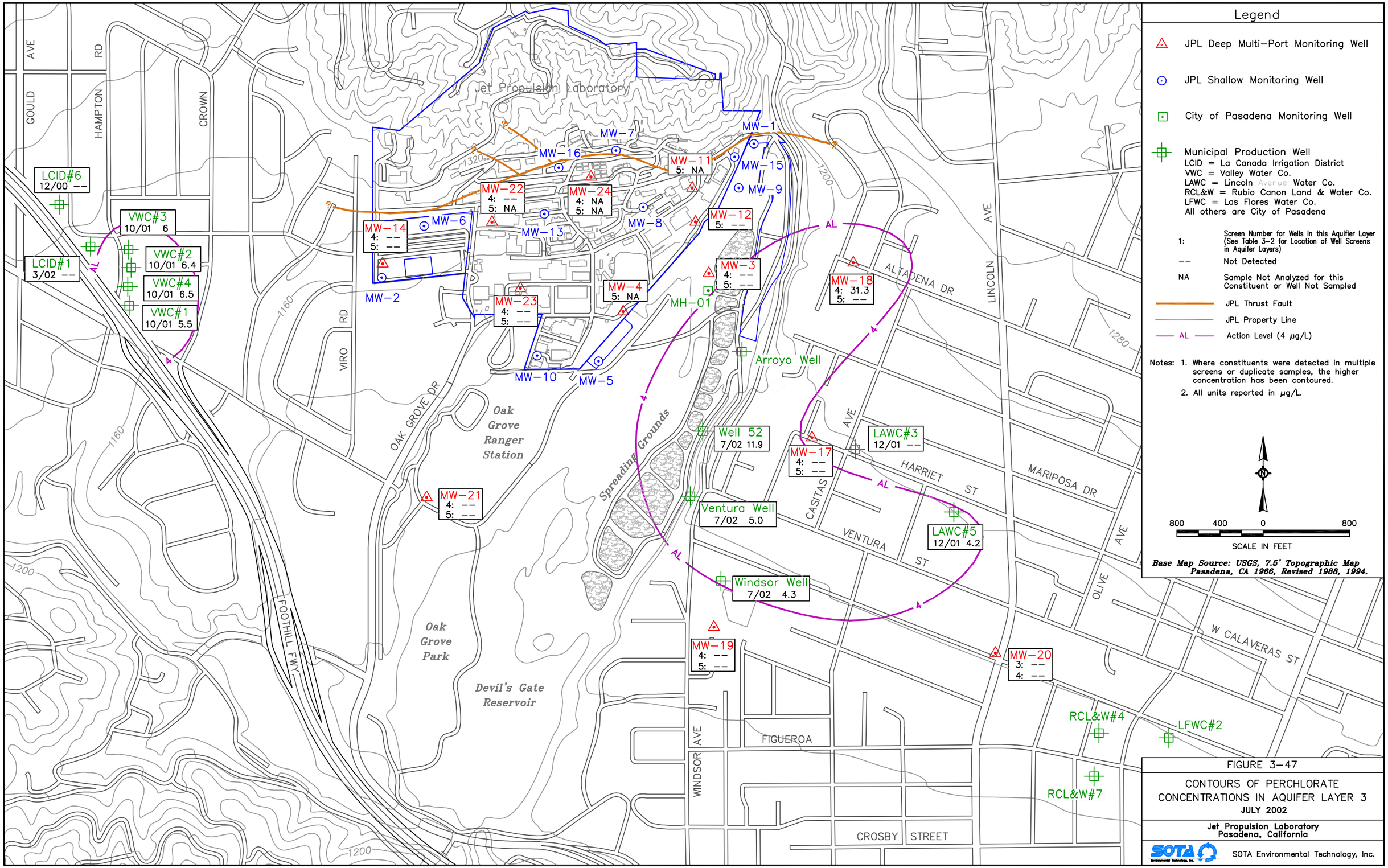

FIGURE 3-47

CONTOURS OF PERCHLORATE CONCENTRATIONS IN AQUIFER LAYER 3

JULY 2002

Jet Propulsion Laboratory
Pasadena, California

SOTA Environmental Technology, Inc.

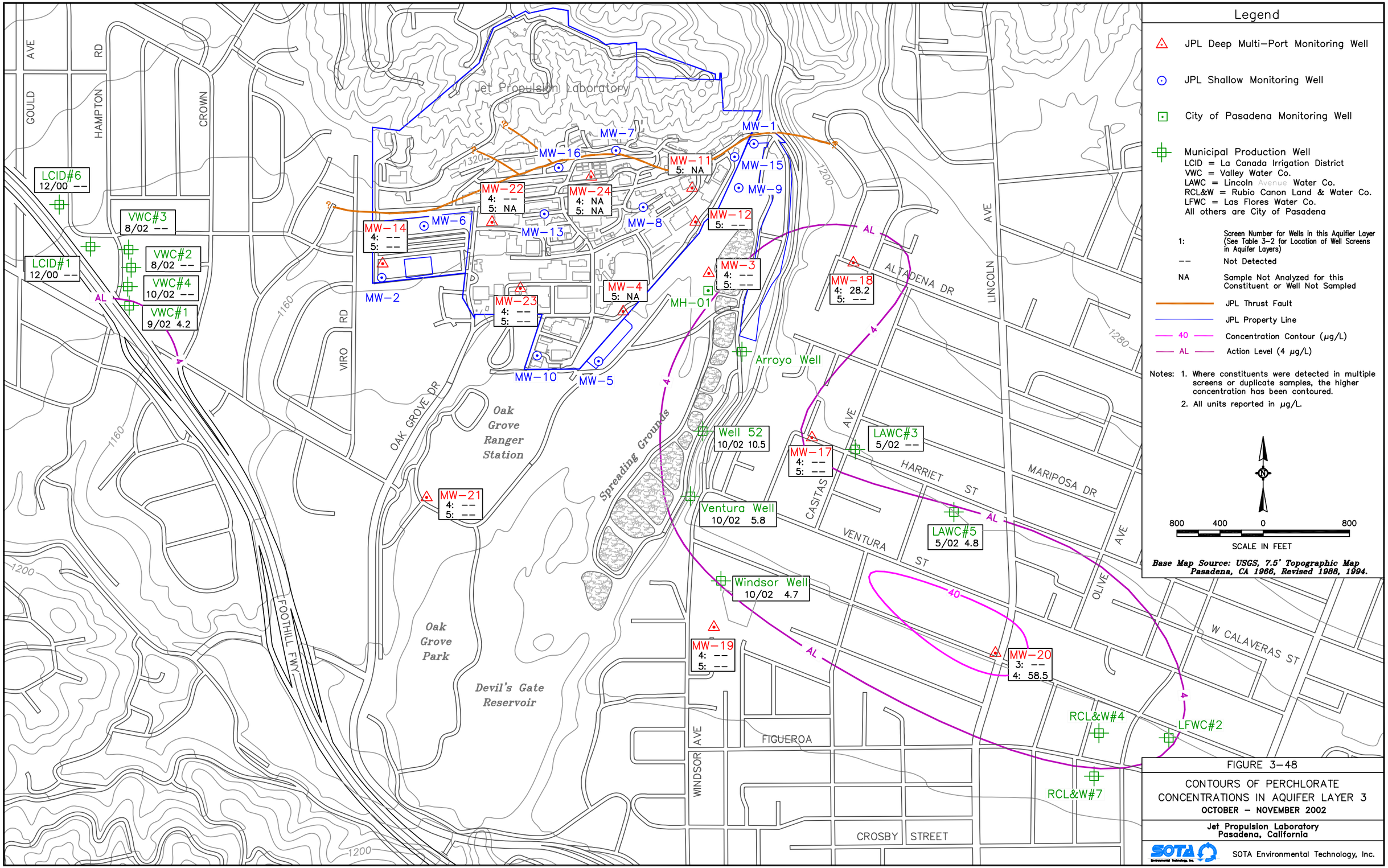

FIGURE 3-48

CONTOURS OF PERCHLORATE CONCENTRATIONS IN AQUIFER LAYER 3

OCTOBER – NOVEMBER 2002

Jet Propulsion Laboratory
Pasadena, California

SOTA Environmental Technology, Inc.