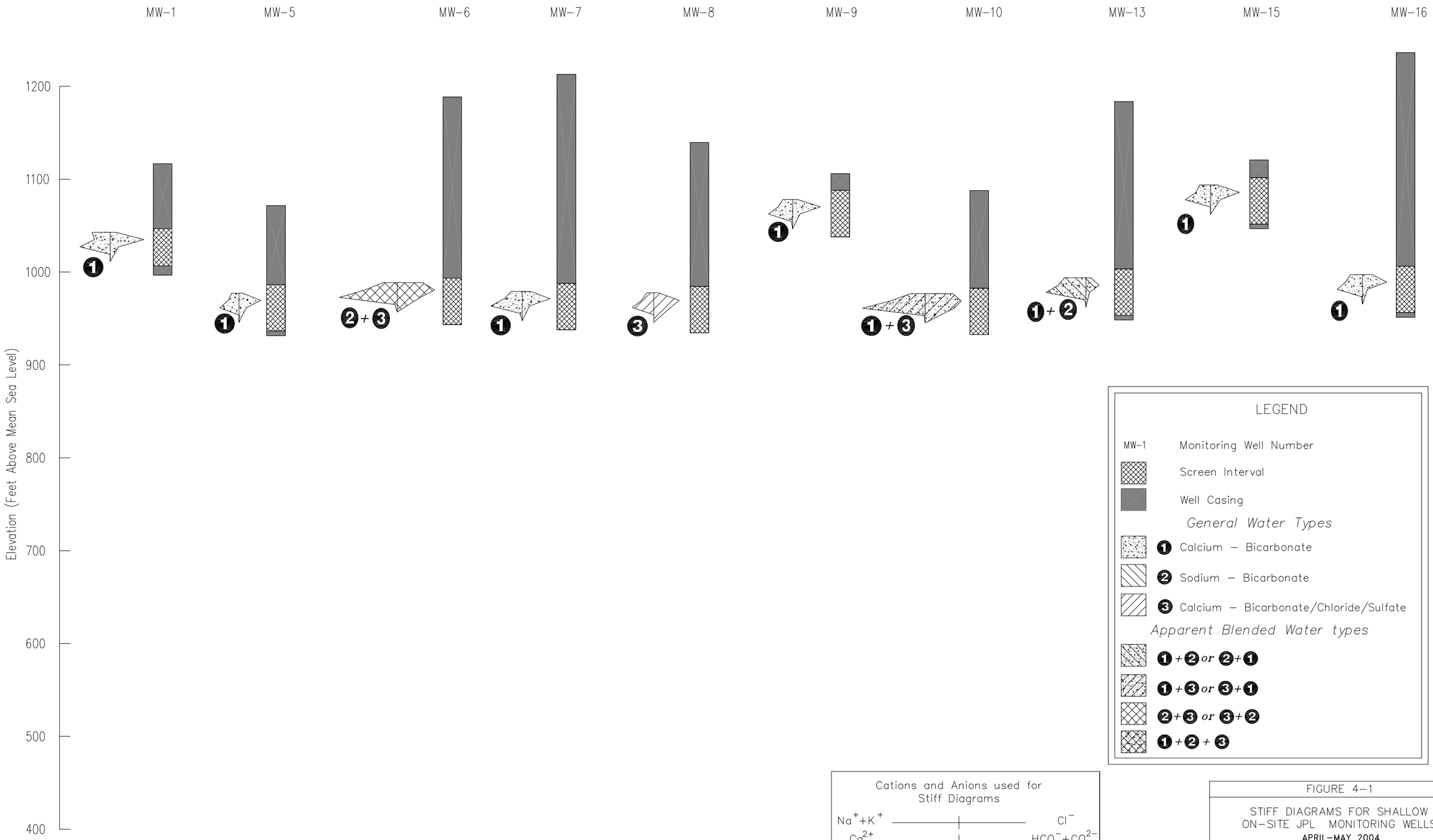

FIGURE 4–1

STIFF DIAGRAMS FOR SHALLOW ON–SITE JPL MONITORING WELLS

APRIL–MAY 2004

Jet Propulsion Laboratory
Pasadena, California

GEOFON

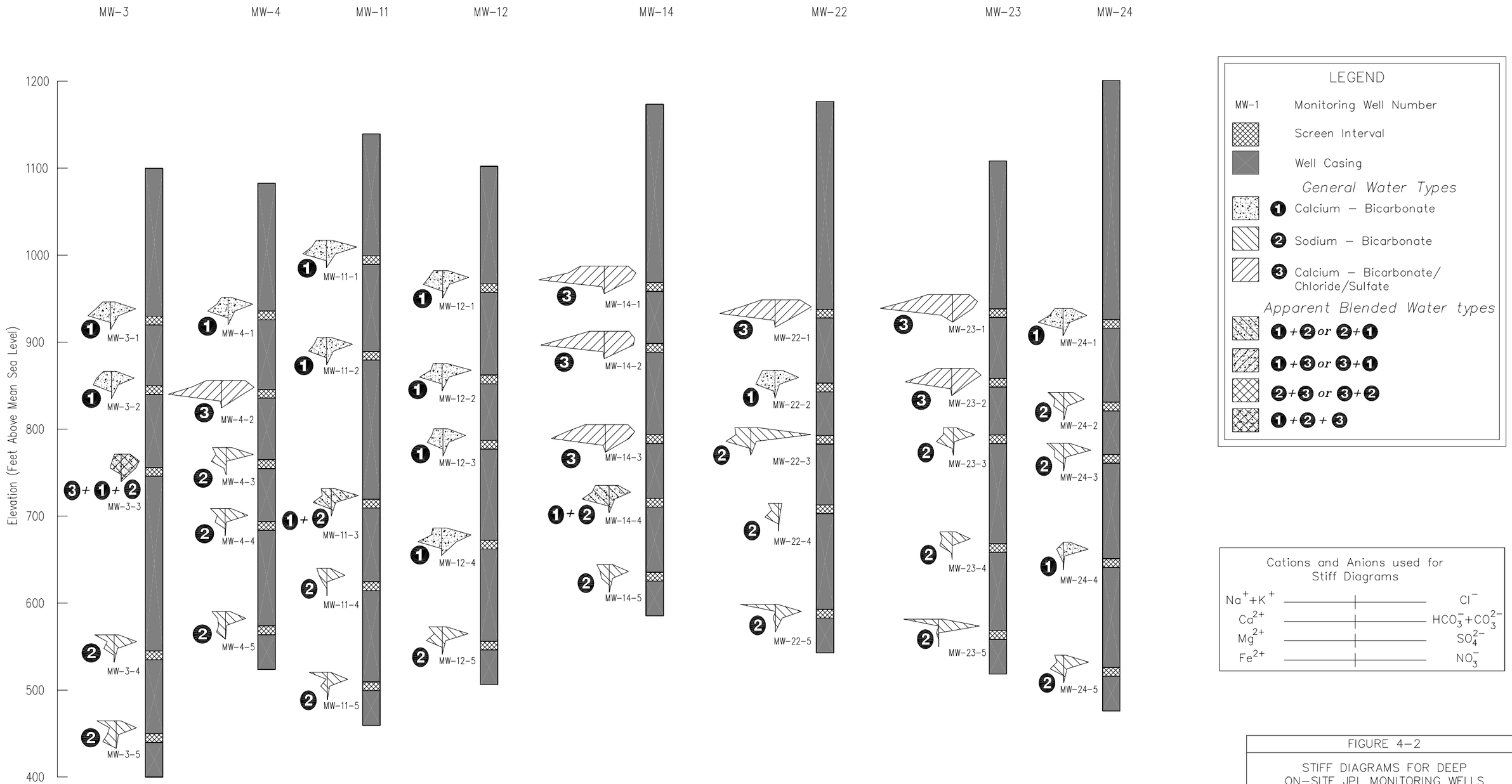

FIGURE 4–2

STIFF DIAGRAMS FOR DEEP ON–SITE JPL MONITORING WELLS

APRIL–MAY 2004

Jet Propulsion Laboratory
Pasadena, California

GEOFON

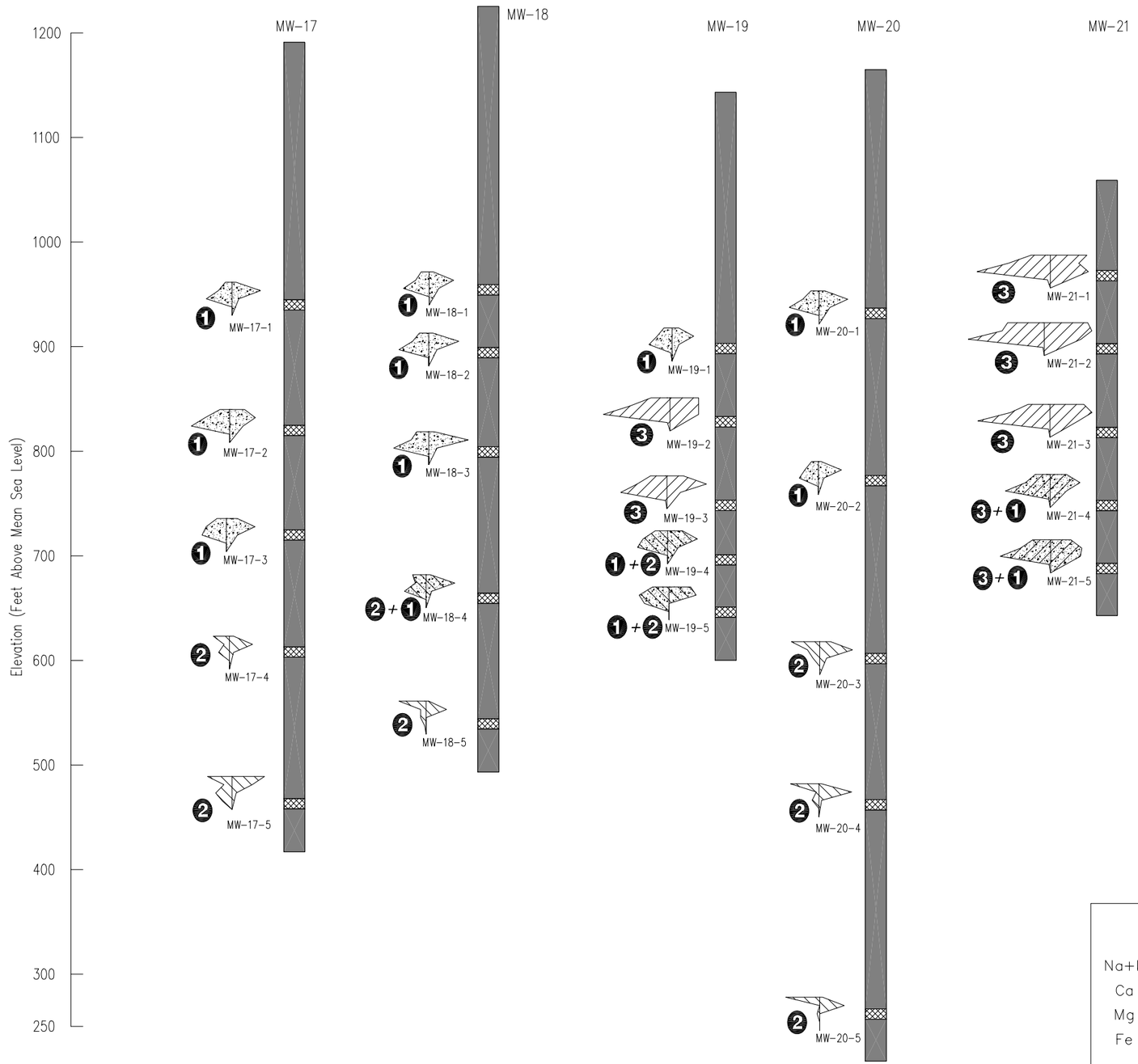



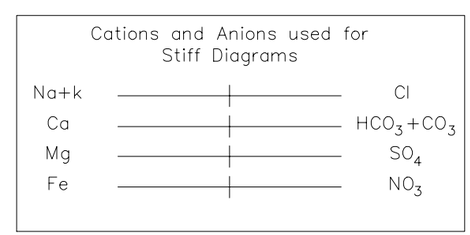

FIGURE 4–3

STIFF DIAGRAMS FOR DEEP
ON–SITE JPL MONITORING WELLS

APRIL–MAY 2004

Jet Propulsion Laboratory
Pasadena, California

GEOFON

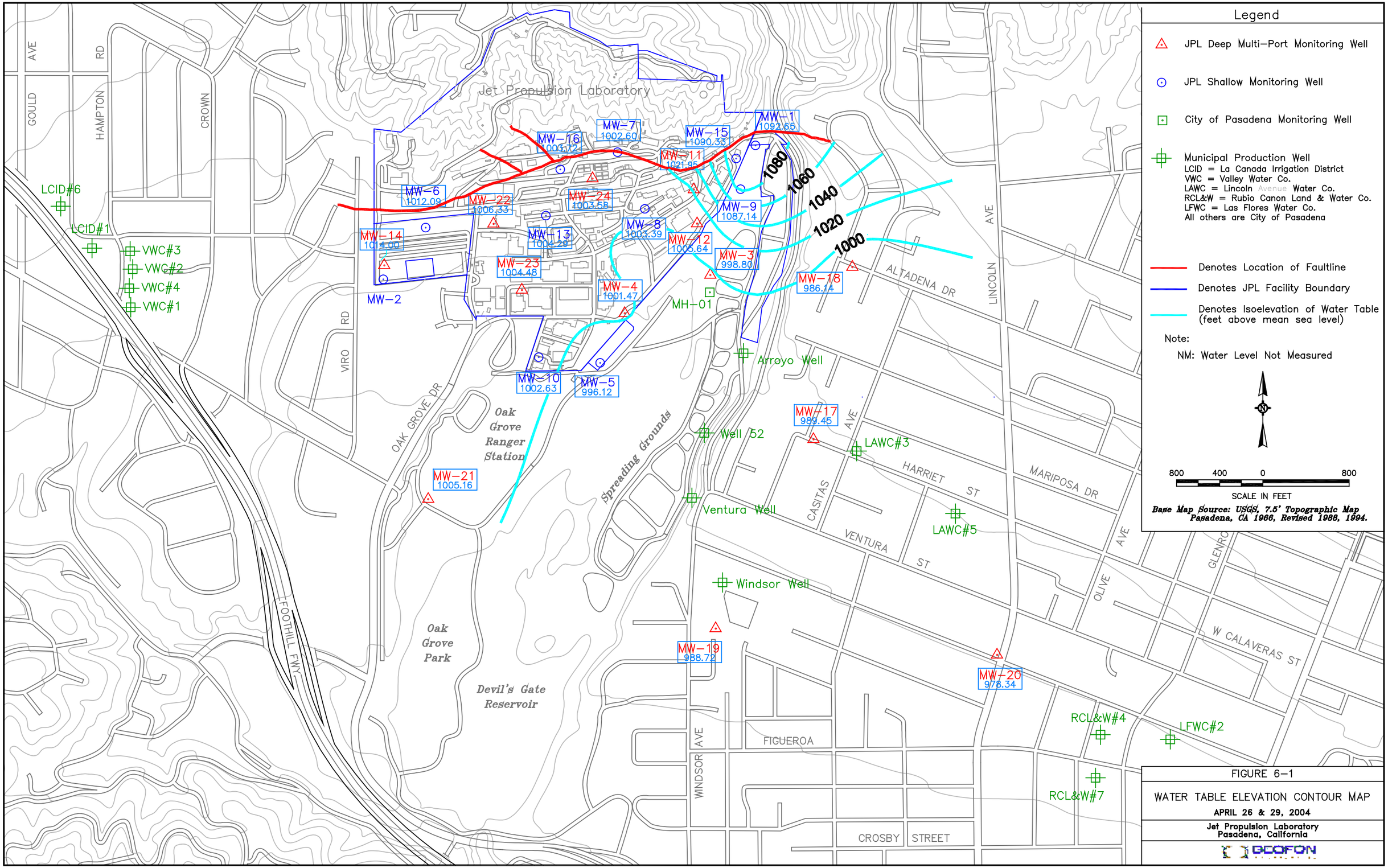

FIGURE 6-1

WATER TABLE ELEVATION CONTOUR MAP

APRIL 26 & 29, 2004

Jet Propulsion Laboratory
Pasadena, California

DCOFON

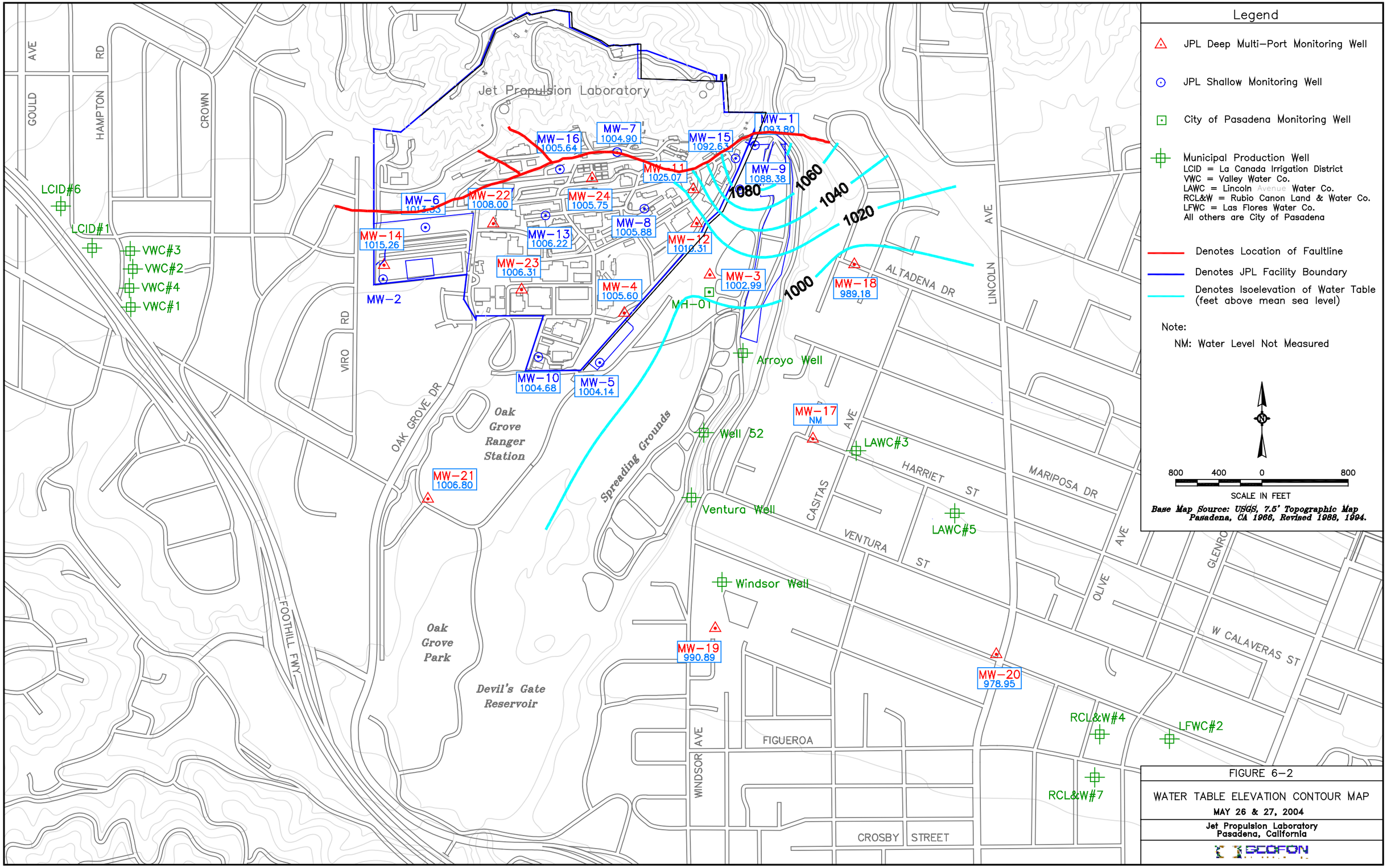

FIGURE 6-2

WATER TABLE ELEVATION CONTOUR MAP

MAY 26 & 27, 2004

Jet Propulsion Laboratory
Pasadena, California

GEOFON

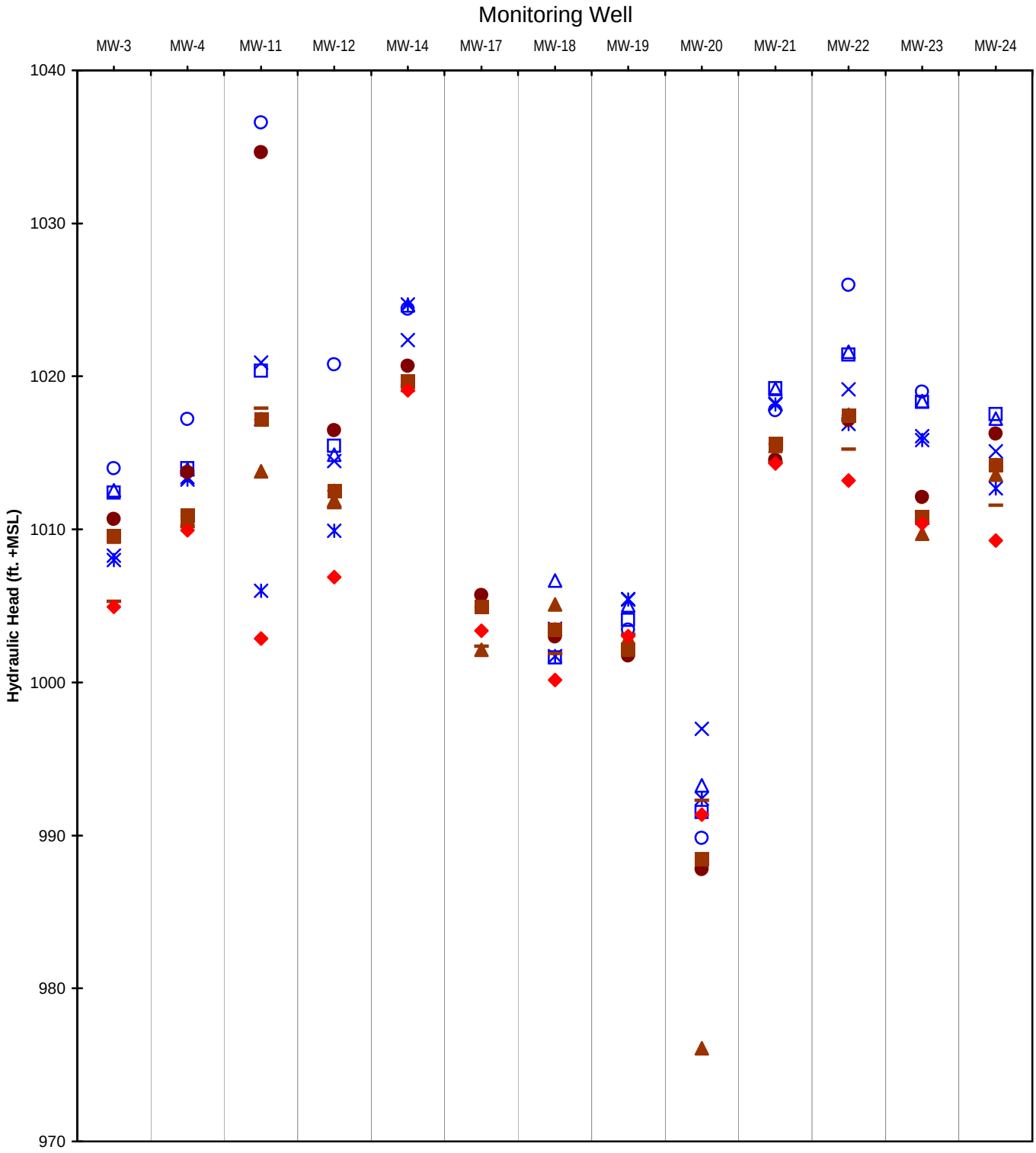

April 26 & 29, 2004

○ Screen 1 □ Screen 2 △ Screen 3 × Screen 4 ✳ Screen 5

May 26 & 27, 2004

● Screen 1 ■ Screen 2 ▲ Screen 3 — Screen 4 ◆ Screen 5

FIGURE 6-3

Hydraulic Head Elevations
From Deep Multi-Port Wells
April - May 2004

Jet Propulsion Laboratory
Pasadena, California

GEOFON INCORPORATED